



**Underwater Arch Cove – Site 001 (33.753720, -118.416700)**



Pre restoration August 09, 2013



Diver monitoring post restoration activities August 28, 2013



Post Restoration October 16, 2013



Underwater  
Site 002

Arch Cove –  
(33.753980,  
118.416590)



Pre restoration September 7, 2013



Urchin clearing September 7, 2013



Underwater Arch Cove – Site 002 (cont.)



Post Restoration October 16, 2013



**Underwater Arch Cove – Site W1 (33.753855, -118.415756)**



Pre restoration November 13, 2013



UWAC\_W1 Block A – Cleared May 17, 2014. Photo taken July 3, 2014



UWAC\_W1 Block C – Cleared June 3, 2014. Photo taken July 3, 2014



**Underwater Arch Cove – Site J2 (33.752330, -118.415125)**



Pre restoration July 12, 2014



Post restoration Cleared on July 24, 2014. Photo taken August 22, 2014



**Honeymoon Cove – Site T1 (33.763720, -118.423410)**



Commercial urchin divers working in T1 November 12, 2013



Egret on kelp canopy of T1 August 7, 2014



Post restoration May 2, 2014

## Underwater Arch Cove Restoration Quads



## Honeymoon Cove Restoration Quads





0 30 60 Meters

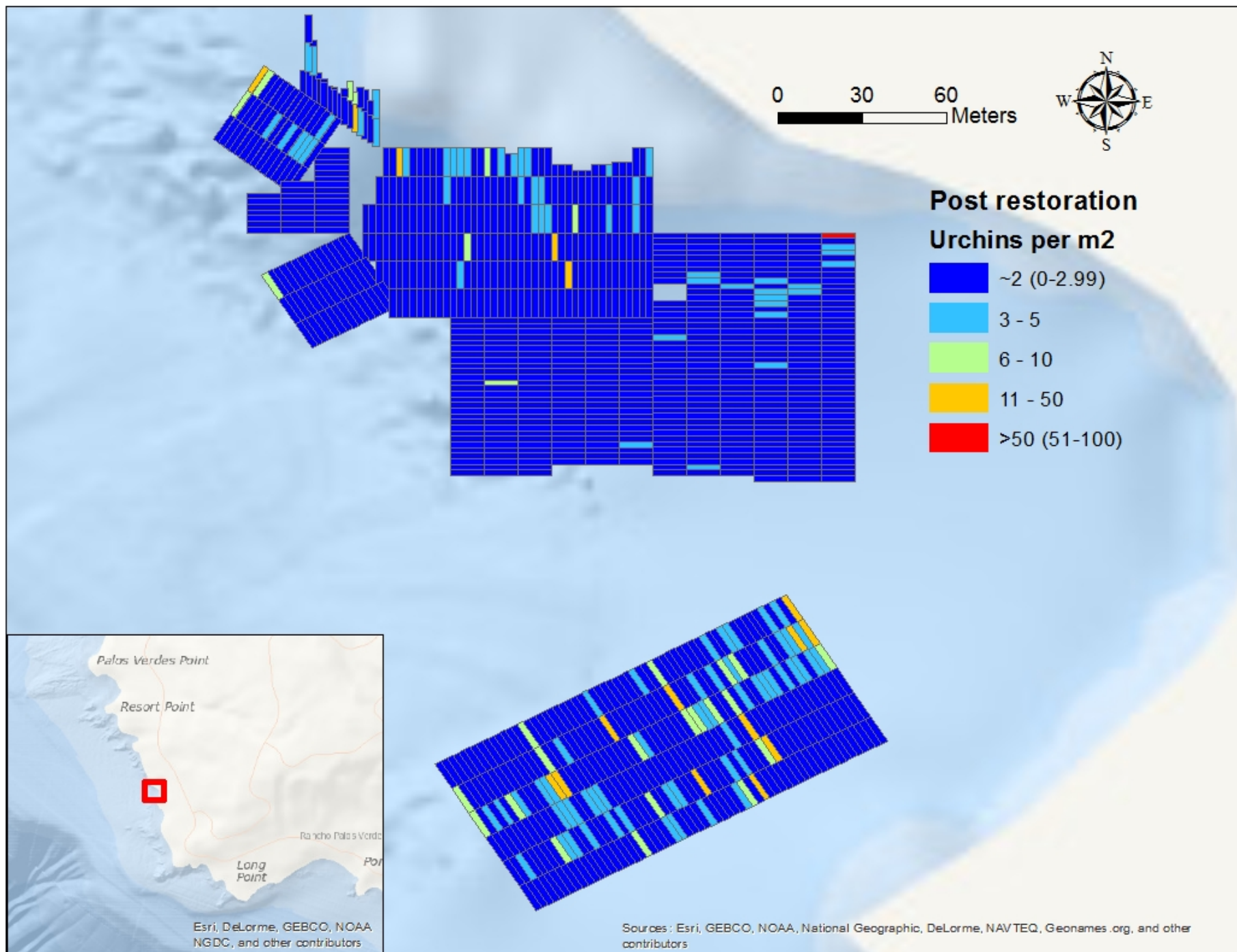


**Pre restoration  
Urchins per m2**



Sources: Esri, GEBCO, NOAA, National Geographic, DeLorme, NAVTEQ, Geonames.org, and other contributors



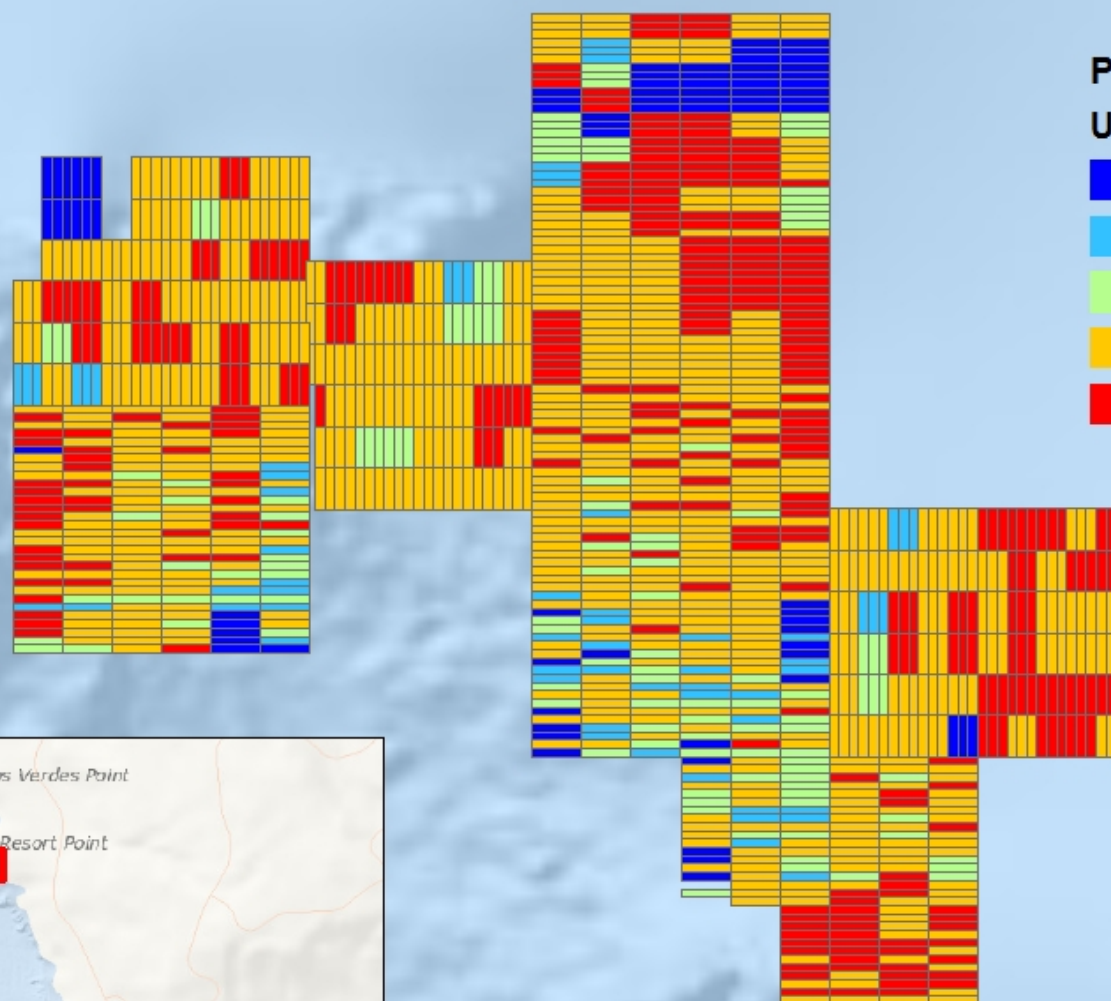




0 30 60  
Meters



**Pre restoration  
Urchins per m2**



Sources : Esri, GEBCO, NOAA, National Geographic, DeLorme, NAVTEQ, Geonames.org, and other contributors



0 30 60 Meters



### Post restoration

#### Urchins per m2



Sources : Esri, GEBCO, NOAA, National Geographic, DeLorme, NAVTEQ, Geonames.org, and other contributors